

แบบฝึกเสริมทักษะการเขียนภาษาอังกฤษเพื่อการสื่อสาร
สำหรับนักเรียนระดับชั้นมัธยมศึกษาปีที่ 5

THE ASEAN COUNTRIES

CEFR Level B1

1

เล่มที่

LOCATION



นางสาวอรุณี น้อยเจริญ

ตำแหน่ง ครู วิทยฐานะชำนาญการ

โรงเรียนตึกครุณี อำเภอเมือง จังหวัดฉะเชิงเทรา

สำนักงานเขตพื้นที่การศึกษามัธยมศึกษา เขต 6

คำนำ

แบบฝึกเสริมทักษะการเขียนภาษาอังกฤษเพื่อการสื่อสาร สำหรับนักเรียนชั้นมัธยมศึกษาปีที่ 5 เล่มที่ 1 เรื่อง Location เล่มนี้ เป็นแบบฝึกหนึ่งในแบบฝึกเสริมทักษะการเขียนภาษาอังกฤษเพื่อการสื่อสาร เรื่อง The ASEAN Countries

แบบฝึกเสริมทักษะการเขียนภาษาอังกฤษเพื่อการสื่อสาร เรื่อง The ASEAN Countries ผู้จัดทำได้ทำขึ้นเพื่อเสริมทักษะการเขียนภาษาอังกฤษเพื่อการสื่อสาร ซึ่งผู้จัดทำได้พัฒนาแบบฝึกเสริมทักษะการเขียนตามขั้นตอน PPP (Presentation, Practice and Production) ซึ่งถือว่าเป็นวิธีการสอนที่จะช่วยให้ผู้เรียนบรรลุมาตรฐานการเรียนรู้ตามตัวชี้วัดที่หลักสูตรกำหนดได้ รวมทั้งเป็นแบบฝึกที่สอนจากความง่ายไปหาความยาก คือ ตั้งแต่ระดับคำ ระดับประโยคเดียว ระดับประโยคที่ใช้คำเชื่อม จนถึงระดับย่อหน้า

ขอขอบคุณผู้ช่วยศาสตราจารย์ ดร. ผ่องศรี มาสขาว, ดร. ณรงค์ คงชาติ, นางอาภา สระพรหม, นางอุ๋นเรือน เนืองจันทน์, นางสาวทวิทรัพย์ ไทยสุริยะ และ Mr. Adam Kirkham ที่ให้คำปรึกษา แนะนำ และปรับปรุงแบบฝึกเสริมทักษะการเขียนภาษาอังกฤษเพื่อการสื่อสาร จนสำเร็จด้วยดี ผู้จัดทำหวังว่าแบบฝึกเสริมทักษะการเขียนภาษาอังกฤษเพื่อการสื่อสารเล่มนี้ จะเป็นประโยชน์ต่อการพัฒนาทักษะการเขียนภาษาอังกฤษของนักเรียนและเป็นสื่อการเรียนการสอนของครูผู้สอนภาษาอังกฤษต่อไป

จารุณี น้อยเจริญ

ครูชำนาญการ

สารบัญ

เรื่อง	หน้า
Steps for Using Book 1.....	1
Objectives.....	2
Exercise 1.....	3
Exercise 2.....	4
Exercise 3.....	5
Exercise 4.....	6
Exercise 5.....	7
Exercise 6.....	8
Exercise 7.....	10
Exercise 8.....	11
Exercise 9.....	12
Exercise 10.....	13
Exercise 11.....	15
Exercise 12.....	16
Exercise 13.....	18
Exercise 14.....	20
Exercise 15.....	21
Exercise 16.....	23

สารบัญ (ต่อ)

เรื่อง	หน้า
Bibliography.....	24
Appendixes.....	26
Answer Keys.....	27

Steps for Using Book 1

1. Read the objectives of this book.
2. Carry out exercises 1-16.
3. Work with your classmates.
4. Ask your teacher if/when you have any questions.



Objectives

After completing all exercises, students should be able to:

1. Write the name of the countries in ASEAN.
2. Make sentences to show location by using the map of ASEAN Countries.
3. Make sentences by using connectors correctly.
4. Write a compare and contrast paragraph about two ASEAN countries in terms of location by using the map of ASEAN countries.



Name: _____ Class: _____ No. _____

Exercise 1: Watch the video about ASEAN Countries. Talk about the information mentioned in the video.

1. How many countries were mentioned in the video?
2. What do you call all these ten countries?
3. What does each of them stand for?
4. What countries in ASEAN have you been to?
5. Which country consists of islands? Vietnam or Indonesia?

Tip Box: Brunei Darussalam (Brunei)

The Lao People's Democratic Republic (Laos)



Name: _____ Class: _____ No. _____

Exercise 2: Look at the map of the countries in ASEAN and talk about the name and location of each country.



Figure 1: The map of the countries in ASEAN



What is the name of the red country?

What countries are next to Vietnam?

What country is between Myanmar and Laos?

What countries are islands?

Name: _____ Class: _____ No. _____

Exercise 3: Look at the power point presentation and guess the names of ASEAN Countries.

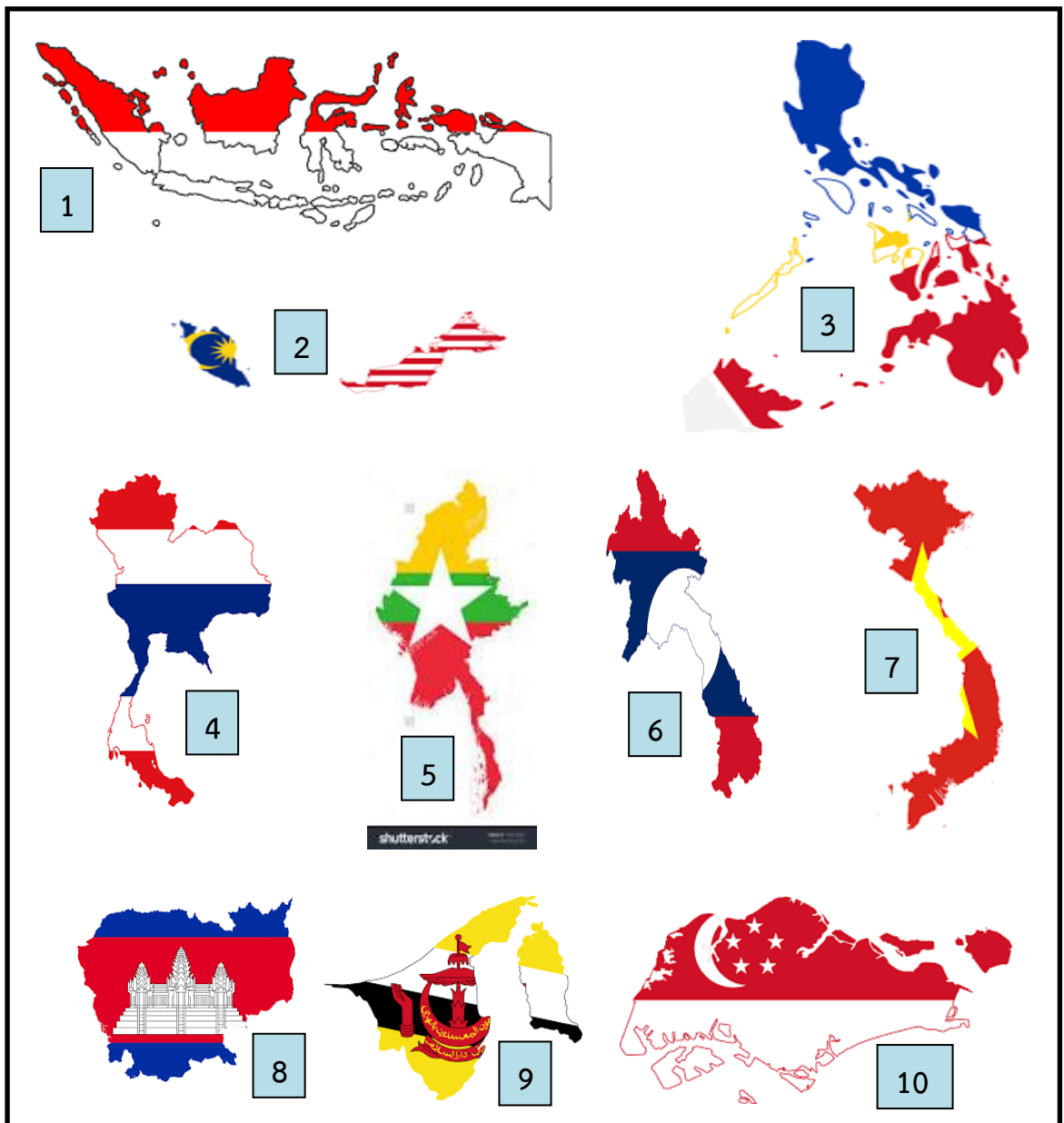


Figure 2: The map of each country in ASEAN

Name: _____ Class: _____ No. _____

Exercise 4: Write the name of each country in the blanks.










		
B _ _ _ _	V _ _ _ _	L _ _ _
		
C _ _ _ _ _	M _ _ _ _ _	M _ _ _ _ _
		
T _ _ _ _ _	I _ _ _ _ _	
		
T _ P _ _ _ _ _	S _ _ _ _ _	

Figure 3: The flag of each country in ASEAN

Name: _____ Class: _____ No. _____

Exercise 5: Categorize each kind of country in the blank spaces

provided.

Tip Box: maritime – found in the sea

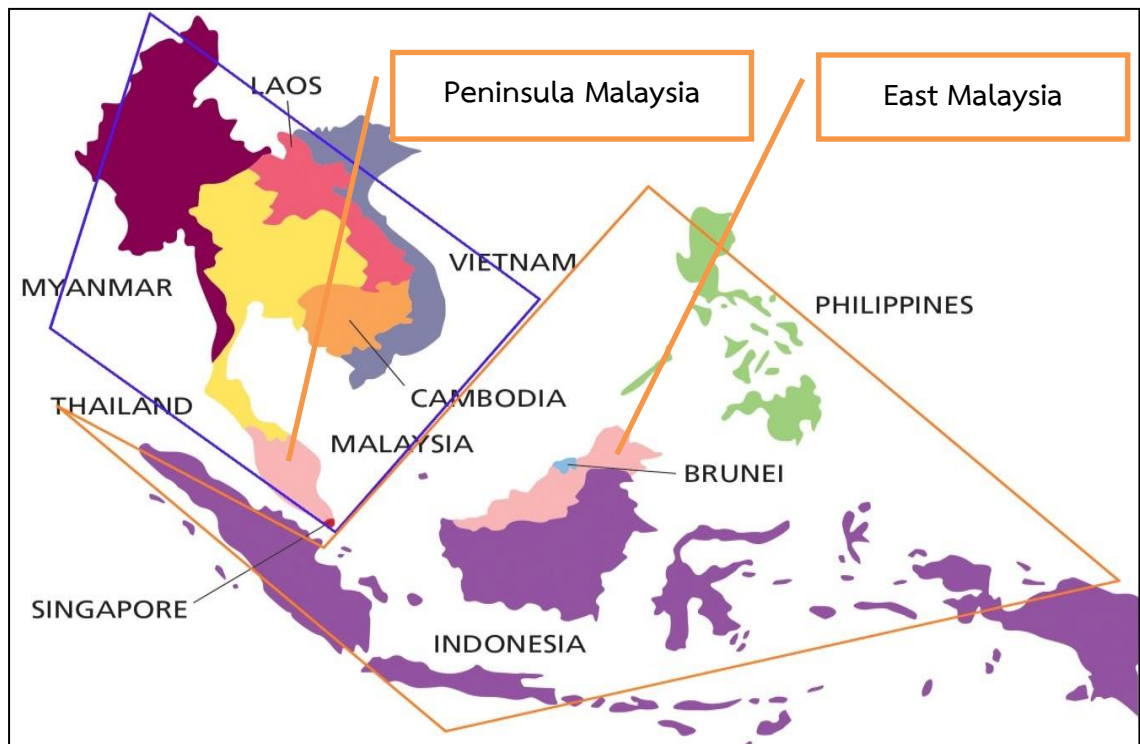


Figure 4: The map of mainland and maritime Southeast Asia Countries

Mainland Southeast Asia or Indochinese Peninsula	Maritime Southeast Asia
1. Myanmar	1. East Malaysia
2. _____	2. _____
3. _____	3. _____
4. _____	4. _____
5. _____	5. _____
6. _____	

Name: _____ Class: _____ No. _____

Exercise 6: Write sentences according to the map in Exercise 5.

Example: Thailand is located in mainland Southeast Asia.

1. Myanmar

2. Indonesia

3. Peninsula Malaysia

4. Brunei

5. East Malaysia



6. The Philippines

7. Laos / Vietnam

8. Brunei / the Philippines



Name: _____ Class: _____ No. _____

Exercise 7: Look at the picture and answer the questions below.




Figure 5: Compass

1. What is the item in the image for?

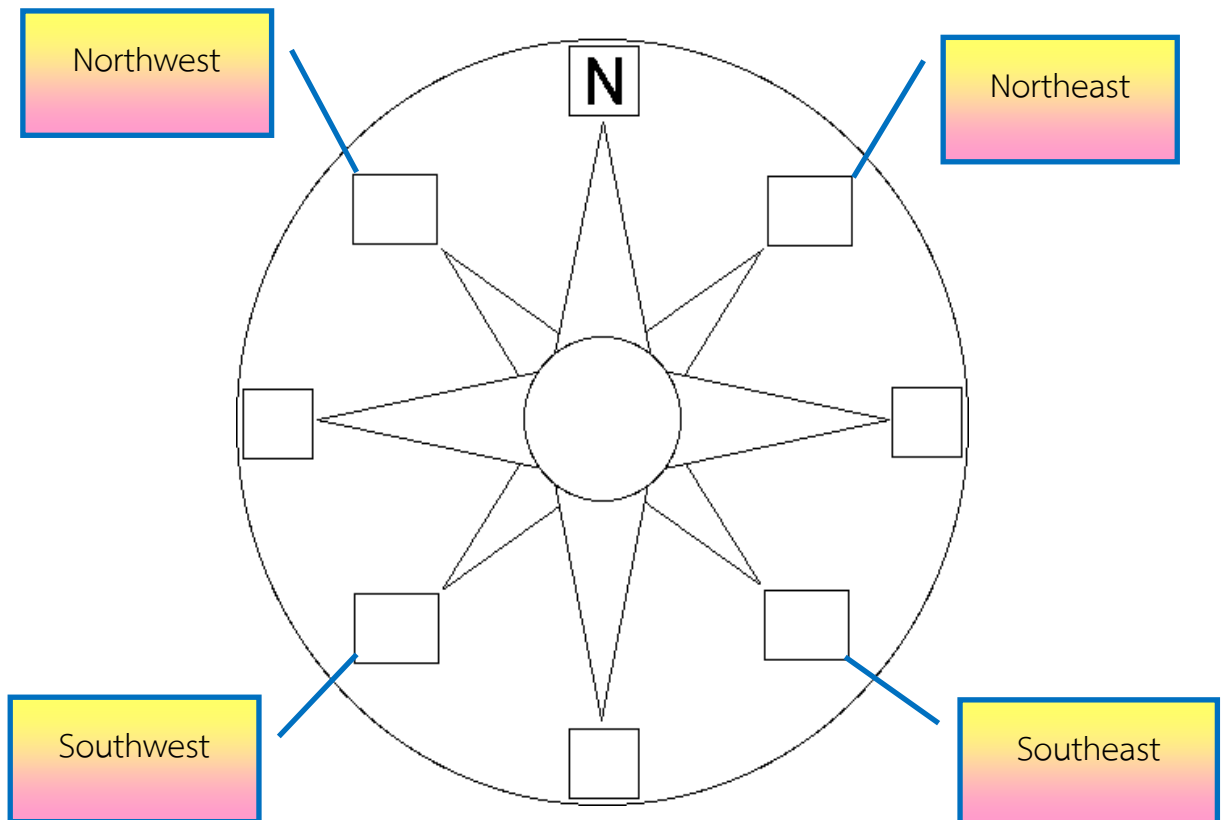
2. What does 'N' stand for?

3. What does 'NE' stand for?

4. What does 'SW' stand for?

Name: _____ Class: _____ No. _____

Exercise 8: Write the abbreviations in the blanks.




Name: _____ Class: _____ No. _____

Exercise 9: Look at the map and discuss the location. Read the sentences and correct the underlined word.



1. Thailand borders Cambodia in the west.
2. Malaysia borders Singapore in the north.
3. Malaysia borders Thailand in the south.
4. Laos borders Thailand in the east.
5. East Malaysia borders Brunei in the south.
6. Thailand borders Laos in the southwest.
7. Thailand borders Myanmar in the southeast and north.



Name: _____ Class: _____ No. _____

Exercise 10: According to the map in Exercise 9, make sentences following the example given.

Example:

0. What countries does Thailand border?

Thailand borders Laos in the northeast and Cambodia in the east.

1. What country / countries does Myanmar border?

2. What country / countries does Brunei border?

3. What country / countries does East Malaysia border?



4. What country / countries does Indonesia border?

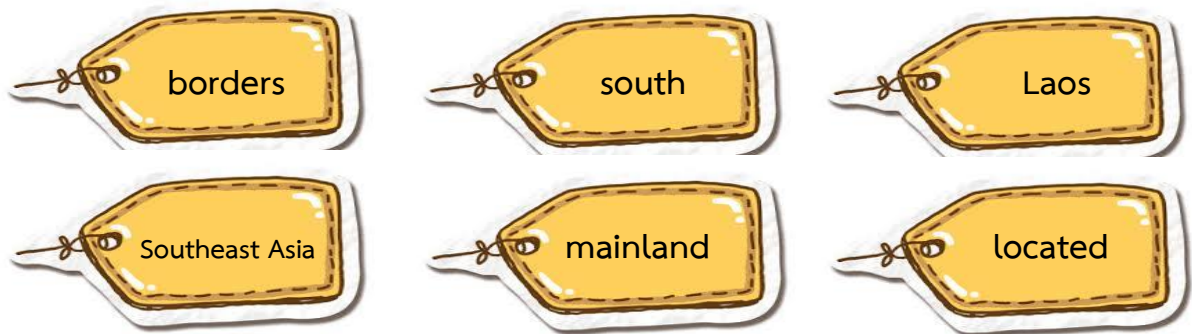
5. What country / countries does Peninsula Malaysia border?

6. What country / countries does Vietnam border?



Name: _____ Class: _____ No. _____

Exercise 11: Complete the passage below with the words in the box.



There are ten countries in (1) _____. Thailand is located in (2) _____ Southeast Asia. Brunei is (3) _____ in maritime Southeast Asia. Thailand borders (4) _____ in the northeast, Malaysia in the (5) _____, and Myanmar in the northwest. Brunei (6) _____ the South China Sea in the north and East Malaysia in the east, south, and west.

Name: _____ Class: _____ No. _____

Exercise 12: Make sentences by using the given words and connectors:

'both...and...', following the examples, below.



Example:

These two sentences show the similarities between two countries.

***Both** Laos **and** Peninsula Malaysia are located in mainland Southeast Asia.*

***Both** Brunei **and** East Malaysia are located in maritime Southeast Asia.*

1. Vietnam / Laos / mainland

2. The Philippines / East Malaysia / maritime

3. Myanmar / Cambodia / mainland

4. Indonesia / Brunei / maritime

5. Thailand / Cambodia / mainland



Name: _____ Class: _____ No. _____

Exercise 13: Make sentences by using the given words and a connector:

‘*whereas*’, following the examples, below.



Example:

- These two sentences show the differences between two countries.

Vietnam is located in mainland Southeast Asia, whereas Brunei is located in maritime Southeast Asia.

Thailand borders Laos in north and the northeast, whereas Vietnam borders Laos in the west.

1. Myanmar / mainland Indonesia / maritime

2. Cambodia / mainland Brunei / maritime

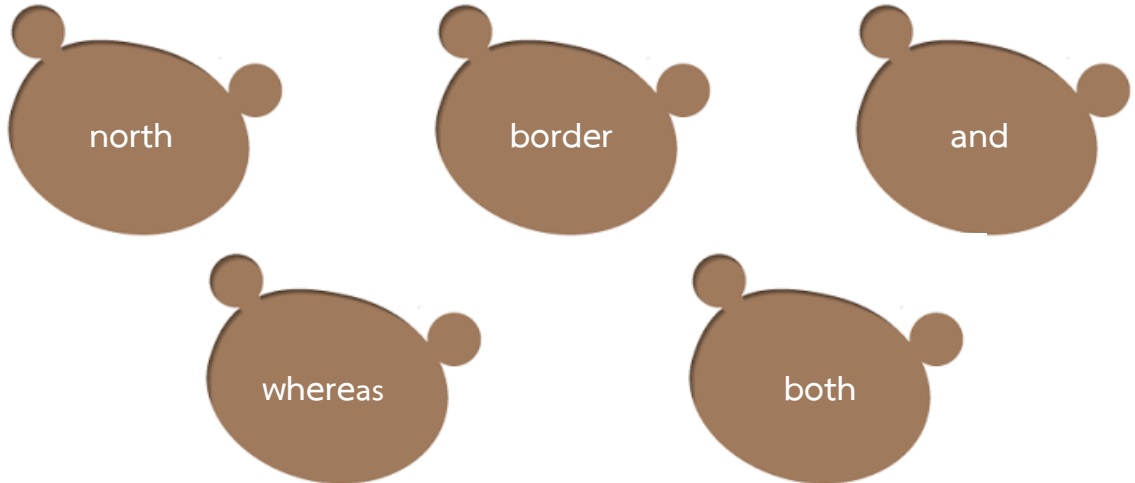
3. Laos / Vietnam / border

4. Peninsula Malaysia / Thailand / border



Name: _____ Class: _____ No. _____

Exercise 14: Complete the passage below with the words in the box.



Thailand and Brunei

There are similarities and differences between Thailand and Brunei.

(1) _____ Thailand (2) _____ Brunei are located in Southeast Asia. Thailand is located in mainland Southeast Asia, but Brunei is located in maritime Southeast Asia. They are also different in the countries they (3) _____. Thailand borders Myanmar and Laos in the (4) _____, Laos and Cambodia in the east, Peninsula Malaysia and the Gulf of Thailand in the south, and the Andaman Sea and southern Myanmar in the west, (5) _____ Brunei borders East Malaysia in the west, south, and east and the South China Sea in the north. Both Thailand and Brunei are in the same region, but the countries they border are different.



Tip Box: The first sentence of the paragraph is called 'the topic sentence'.

The last sentence of the paragraph is called 'the concluding sentence'.

Name: _____ Class: _____ No. _____

Exercise 15: According to the map, in the space provided write the similarities and differences between Cambodia and the Philippines by using the passage in Exercise 14 as a model paragraph. The paragraph must contain 70-90 words.





Cambodia and the Philippines

This image shows a single sheet of white paper with horizontal blue ruling lines. The lines are evenly spaced and run across the width of the page. There is no handwriting or other markings on the paper.

Exercise 16: Reread the passage. Reread the passage. Tick ☐ below to make sure your work correctly.

Check your work

Have you

- ☐ given your story a title?
- ☐ used some connectors
- ☐ written 70-90 words?
- ☐ checked grammar, spelling, and punctuation?



Bibliography

พรสวรรค์ สิปโป. (2550). *สุดยอดวิธีการสอนภาษาอังกฤษ นำไปสู่การจัดการเรียนรู้ของครูยุคใหม่*. กรุงเทพฯ: อักษรเจริญทัศน์.

ฝ่ายวิชาการหนังสือเด็กและเยาวชน. (2556). *Welcome to ASEAN เรียนรู้เพื่อนบ้านอาเซียน*. กรุงเทพฯ: ซีเอ็ดยูเคชั่น.

สำนักงานคณะกรรมการการศึกษาขั้นพื้นฐาน. (2553). *ชุดฝึกอบรมภาษาอังกฤษระดับมัธยมศึกษาตอนปลาย*. กรุงเทพฯ: โรงพิมพ์แห่งจุฬาลงกรณ์มหาวิทยาลัย.

Aish, F and Tomlinson, J. (2012). *Get Ready for IELTS Writing*. London: HarperCollins Publishers.

Blanchard, K. L. and Root, C. (2010) *Ready to Write 2* (4th ed.). New York: Pearson Education. Inc.

Cambridge University. (2008). *Cambridge Advanced Learner's Dictionary* (3rd ed.). Singapore: Cambridge University Press.

Garner, A. B. (2013).

Oshima, A. and Hogue, A. (2007). *Introduction to Academic Writing* (3th ed.). New York: Pearson Education. Inc.

Oxford University. (2002). *Oxford Collocations*. China : Oxford University Press.

Savage, A. and Ward, C. (2014). *TRIO Writing 1*. China: Oxford University Press.

Swick, E. (2010). *Writing Better English for ESL Learners* (2nd ed.) Britain: McGrawhill.

Weal, E. (2013). *Writing in English: Step by Step*. CA: Tenaya Press.


Appendixes



Answer Keys


Exercise 1

1. There are ten countries.
2. It is called the ASEAN Community.
3. It stands for the Association of Southeast Asian Nations.
4. (The answers depend on each student's experience.)
5. Indonesia



Exercise 2

1. Vietnam
2. Laos
3. Thailand
4. Indonesia, the Philippines, Brunei and Malaysia






Answer Keys


Exercise 3:

- | | |
|--------------------|---------------|
| 1. Indonesia | 2. Malaysia |
| 3. The Philippines | 4. Thailand |
| 5. Myanmar | 6. Laos |
| 7. Vietnam | 8. Cambodia |
| 9. Brunei | 10. Singapore |



Exercise 4

- | | |
|--------------------|---------------|
| 1. Brunei | 2. Vietnam |
| 3. Laos | 4. Cambodia |
| 5. Myanmar | 6. Malaysia |
| 7. Thailand | 8. Indonesia |
| 9. The Philippines | 10. Singapore |






Answer Keys


Exercise 5

Mainland Southeast Asia or Indochinese Peninsula	Maritime Southeast Asia
1. Myanmar 2. Thailand 3. Laos 4. Cambodia 5. Vietnam 6. Peninsula Malaysia	1. East Malaysia 2. Singapore 3. Indonesia 4. The Philippines 5. Brunei



Exercise 6

1. Myanmar is located in mainland Southeast Asia.
2. Indonesia is located in maritime Southeast Asia.
3. Peninsular Malaysia is located in mainland Southeast Asia.
4. Brunei is located in maritime Southeast Asia.
5. East Malaysia is located in maritime Southeast Asia.
6. The Philippines is located in maritime Southeast Asia.
7. Laos and Vietnam are located in mainland Southeast Asia.
8. Brunei and the Philippines are located in maritime Southeast Asia.







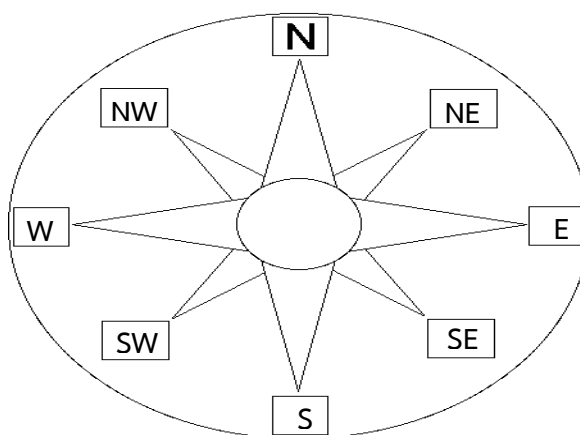
Answer Keys

Exercise 7

1. It is for telling direction.
2. 'N' stands for 'North'.
3. 'NE' stands for 'Northeast'.
4. 'SW' stands for 'Southwest'.



Exercise 8






Answer Keys


Exercise 9

- | | |
|----------|--------------|
| 1. east | 5. north |
| 2. south | 6. northeast |
| 3. north | 7. southwest |
| 4. west | |



Exercise 10

1. Myanmar borders Thailand in the south and southeast.
2. Brunei borders East Malaysia in the west, south, and east.
3. East Malaysia borders Brunei in the north.
4. Indonesia borders the Indian Ocean in the west, and the Timor Sea and the Arafura Sea in the south.
5. Peninsula Malaysia borders Thailand in the north.
6. Vietnam borders Laos in the west.






Answer Keys


Exercise 11

- | | |
|-------------------|------------|
| 1. Southeast Asia | 4. Laos |
| 2. mainland | 5. south |
| 3. located | 6. borders |



Exercise 12

1. Both Vietnam and Laos are located in mainland Southeast Asia.
2. Both the Philippines and East Malaysia are located in maritime Southeast Asia.
3. Both Myanmar and Cambodia are located in mainland Southeast Asia.
4. Both Indonesia and Brunei are located in maritime Southeast Asia.
5. Both Thailand and Cambodia are located in mainland Southeast Asia.






Answer Keys


Exercise 13

1. Myanmar is located in mainland Southeast Asia, whereas Indonesia is located in maritime Southeast Asia.
2. Cambodia is located in mainland Southeast Asia, whereas Brunei is located in maritime Southeast Asia.
3. Laos borders Thailand in the north and west and Vietnam in the east, whereas Vietnam borders Laos and Cambodia in the west.
4. Peninsula Malaysia borders Thailand in the north, whereas Thailand borders Laos in the north and northeast.



Exercise 14

1. Both
2. and
3. border
4. north
5. whereas





Answer Keys

Exercise 15

Cambodia and the Philippines

There are similarities and differences between Cambodia and the Philippines. Both Cambodia and the Philippines are located in Southeast Asia. Cambodia is located in mainland Southeast Asia, but the Philippines is located in maritime Southeast Asia. They are also different in the countries they border. Cambodia borders Thailand in the west, Laos in the north, Vietnam in the east, and the Gulf of Thailand in the south, whereas the Philippines borders the South China Sea in the west and the Philippine Sea in the east. Both Cambodia and the Philippines are in the same region, but the countries they border are different.

